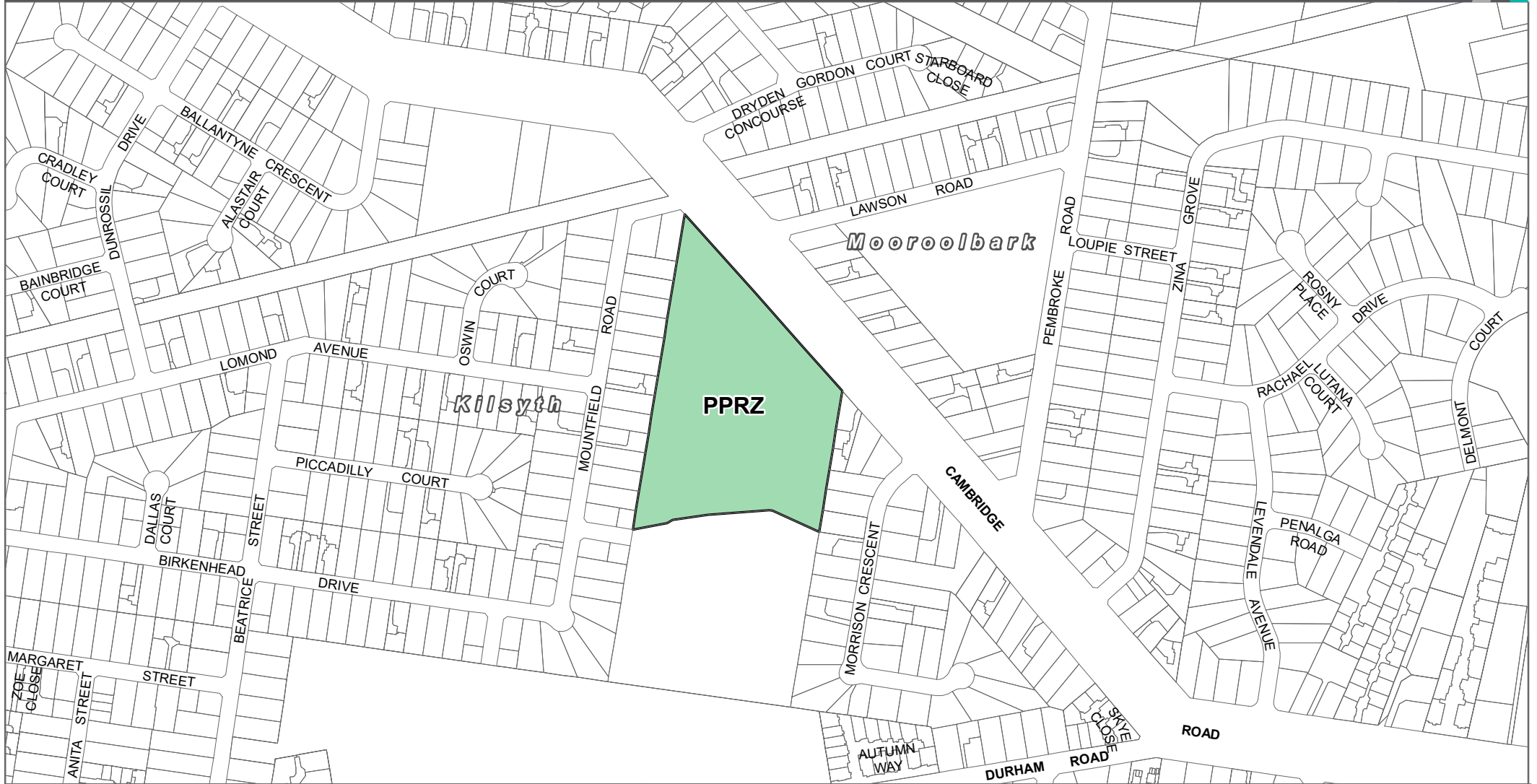


YARRA RANGES PLANNING SCHEME - LOCAL PROVISION AMENDMENT C223yan



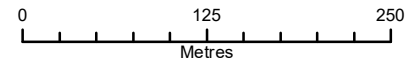
LEGEND

- PPRZ - Public Park and Recreation Zone
- Local Government Area

Disclaimer
 This publication may be of assistance to you but the State of Victoria and its employees do not guarantee that the publication is without flaw of any kind or is wholly appropriate for your particular purposes and therefore disclaims all liability for any error, loss or other consequence which may arise from you relying on any information in this publication.

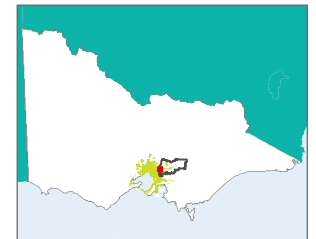
© The State of Victoria Department of Transport and Planning 2024

Planning Group
 Print Date: 20/03/2024
 Amendment Version: 1

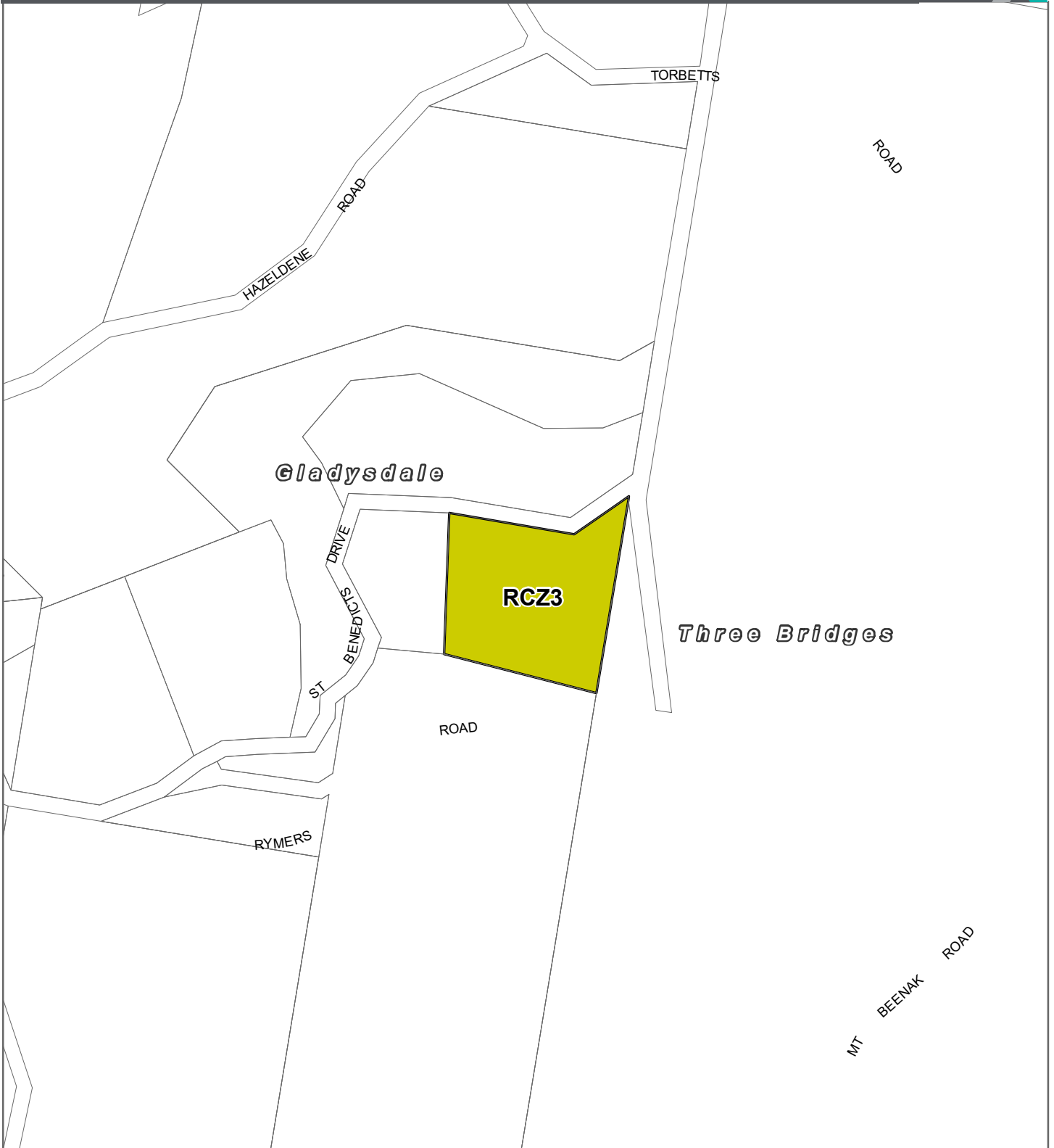


Department of Transport and Planning



Part of Planning Scheme Map 52

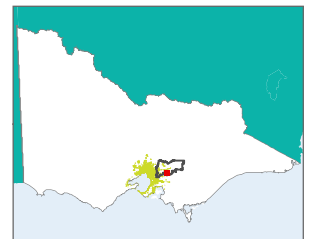


YARRA RANGES PLANNING SCHEME - LOCAL PROVISION AMENDMENT C223yran



LEGEND

-  RCZ - Rural Conservation Zone
-  Local Government Area



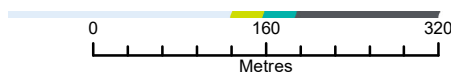
Part of Planning Scheme Map 71

Disclaimer

This publication may be of assistance to you but the State of Victoria and its employees do not guarantee that the publication is without flaw of any kind or is wholly appropriate for your particular purposes and therefore disclaims all liability for any error, loss or other consequence which may arise from you relying on any information in this publication.

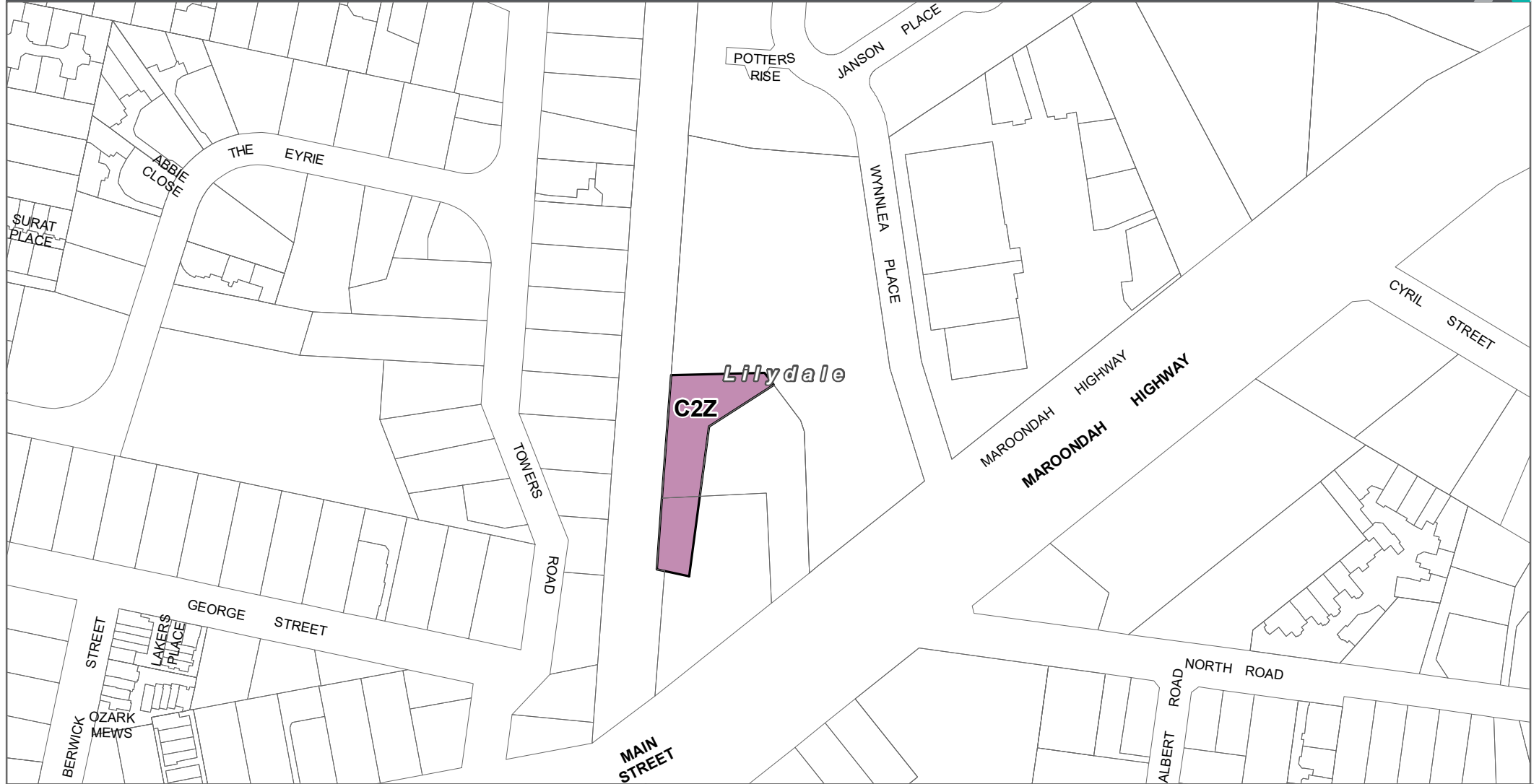
© The State of Victoria Department of Transport and Planning 2024

Planning Group
Print Date: 20/03/2024
Amendment Version: 1





Department
of Transport
and Planning

YARRA RANGES PLANNING SCHEME - LOCAL PROVISION AMENDMENT C223ran



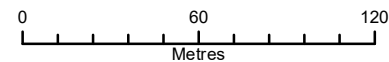
LEGEND

-  C22 - Commercial 2 Zone
-  Local Government Area

Disclaimer
This publication may be of assistance to you but the State of Victoria and its employees do not guarantee that the publication is without flaw of any kind or is wholly appropriate for your particular purposes and therefore disclaims all liability for any error, loss or other consequence which may arise from you relying on any information in this publication.

© The State of Victoria Department of Transport and Planning 2024

Planning Group
Print Date: 20/03/2024
Amendment Version: 1

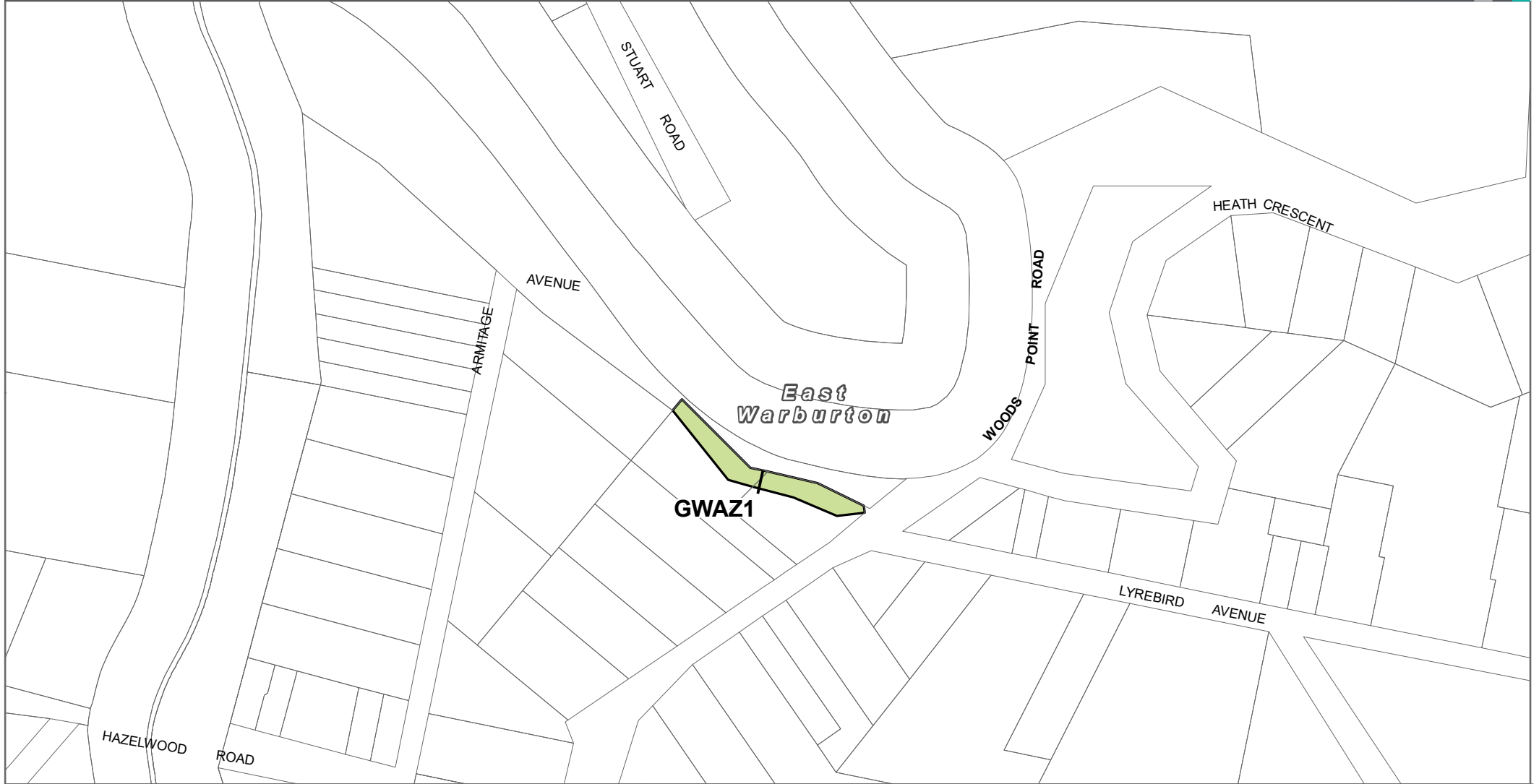


Department of Transport and Planning



Part of Planning Scheme Map 40



YARRA RANGES PLANNING SCHEME - LOCAL PROVISION AMENDMENT C223yran



LEGEND

-  GWAZ - Green Wedge A Zone
-  Local Government Area

Disclaimer

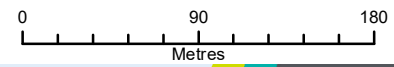
This publication may be of assistance to you but the State of Victoria and its employees do not guarantee that the publication is without flaw of any kind or is wholly appropriate for your particular purposes and therefore disclaims all liability for any error, loss or other consequence which may arise from you relying on any information in this publication.

© The State of Victoria Department of Transport and Planning 2024

Planning Group

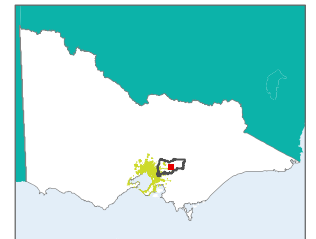
Print Date: 20/03/2024

Amendment Version: 1

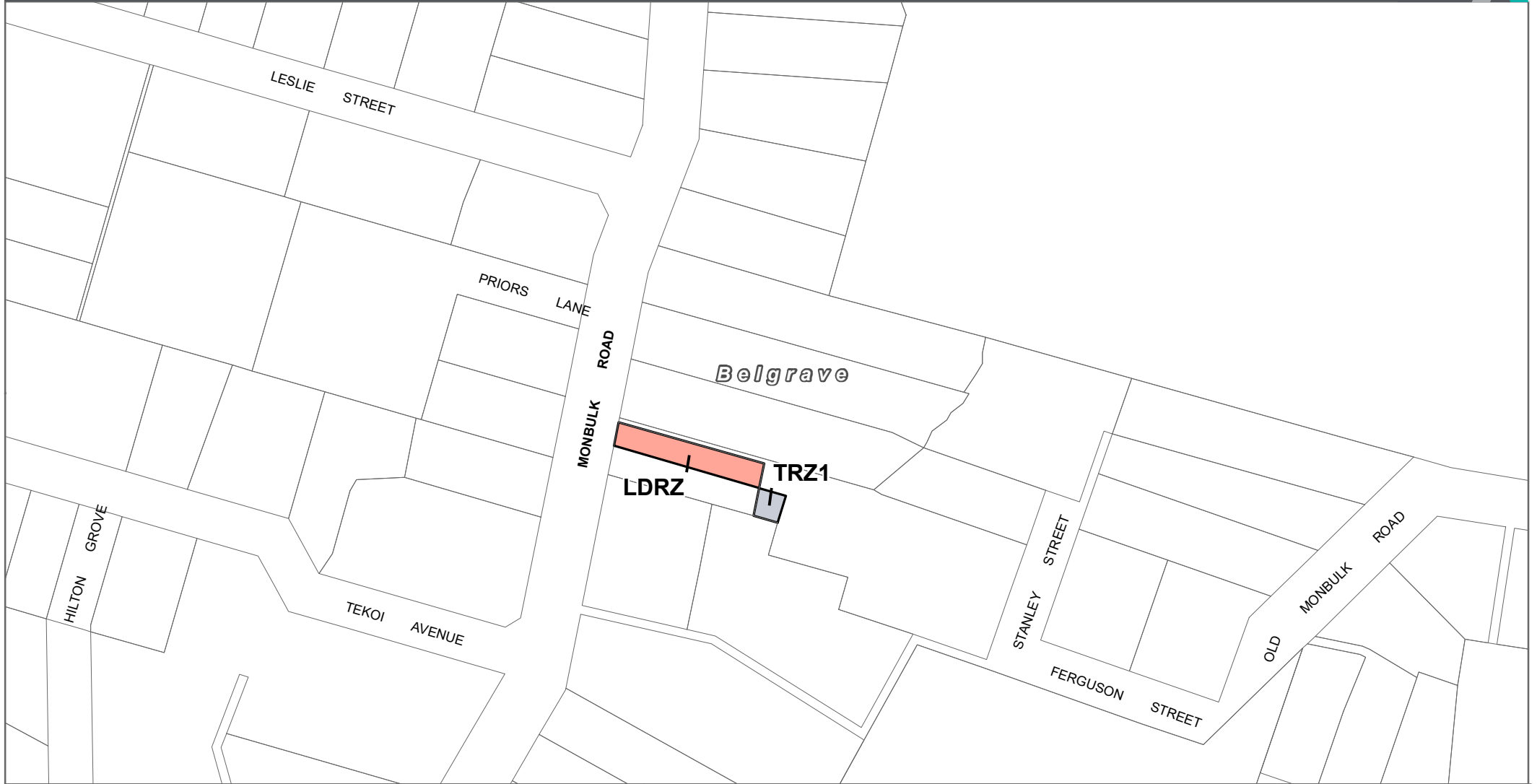


Department of Transport and Planning

Part of Planning Scheme Map 35



YARRA RANGES PLANNING SCHEME - LOCAL PROVISION AMENDMENT C223yan



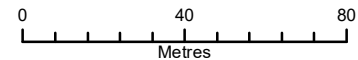
LEGEND

- LDRZ - Low Density Residential Zone
- TRZ1 - Transport Zone 1-State Transport Infrastructure
- Local Government Area

Disclaimer
 This publication may be of assistance to you but the State of Victoria and its employees do not guarantee that the publication is without flaw of any kind or is wholly appropriate for your particular purposes and therefore disclaims all liability for any error, loss or other consequence which may arise from you relying on any information in this publication.

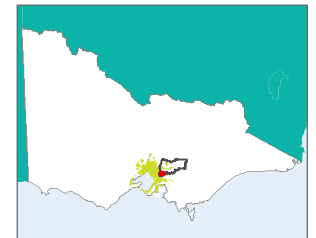
© The State of Victoria Department of Transport and Planning 2024

Planning Group
 Print Date: 20/03/2024
 Amendment Version: 1

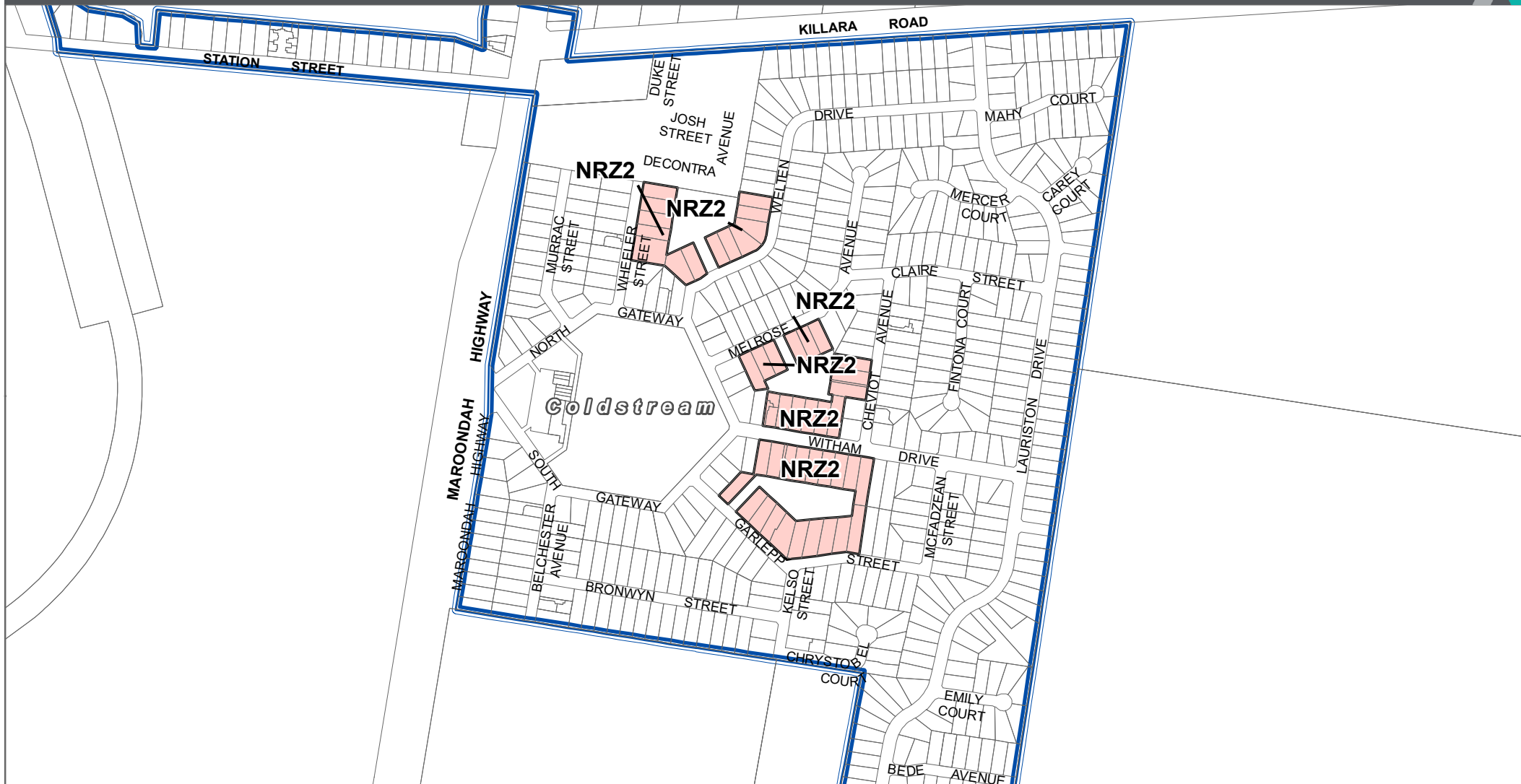


Department of Transport and Planning

Part of Planning Scheme Map 76



YARRA RANGES PLANNING SCHEME - LOCAL PROVISION AMENDMENT C223yan



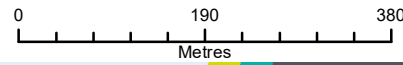
LEGEND

- NRZ - Neighbourhood Residential Zone
- Local Government Area
- Urban Growth Boundary

Disclaimer
This publication may be of assistance to you but the State of Victoria and its employees do not guarantee that the publication is without flaw of any kind or is wholly appropriate for your particular purposes and therefore disclaims all liability for any error, loss or other consequence which may arise from you relying on any information in this publication.

© The State of Victoria Department of Transport and Planning 2024

Planning Group
Print Date: 20/03/2024
Amendment Version: 1

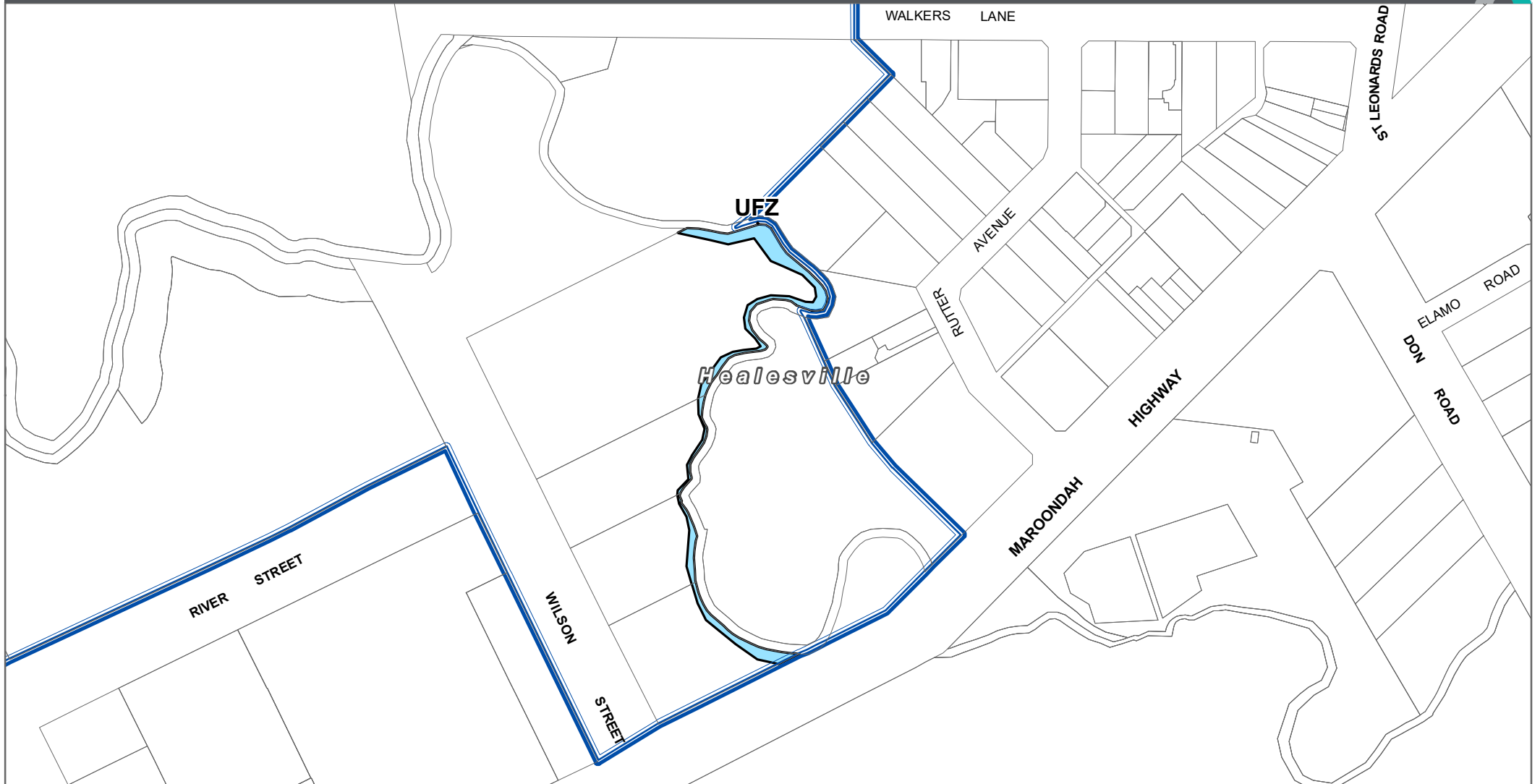


Department of Transport and Planning

Part of Planning Scheme Map 27



YARRA RANGES PLANNING SCHEME - LOCAL PROVISION AMENDMENT C223yran



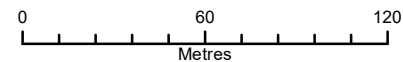
LEGEND

- UFZ - Urban Floodway Zone
- Local Government Area
- Urban Growth Boundary

Disclaimer
 This publication may be of assistance to you but the State of Victoria and its employees do not guarantee that the publication is without flaw of any kind or is wholly appropriate for your particular purposes and therefore disclaims all liability for any error, loss or other consequence which may arise from you relying on any information in this publication.

© The State of Victoria Department of Transport and Planning 2024

Planning Group
 Print Date: 20/03/2024
 Amendment Version: 1

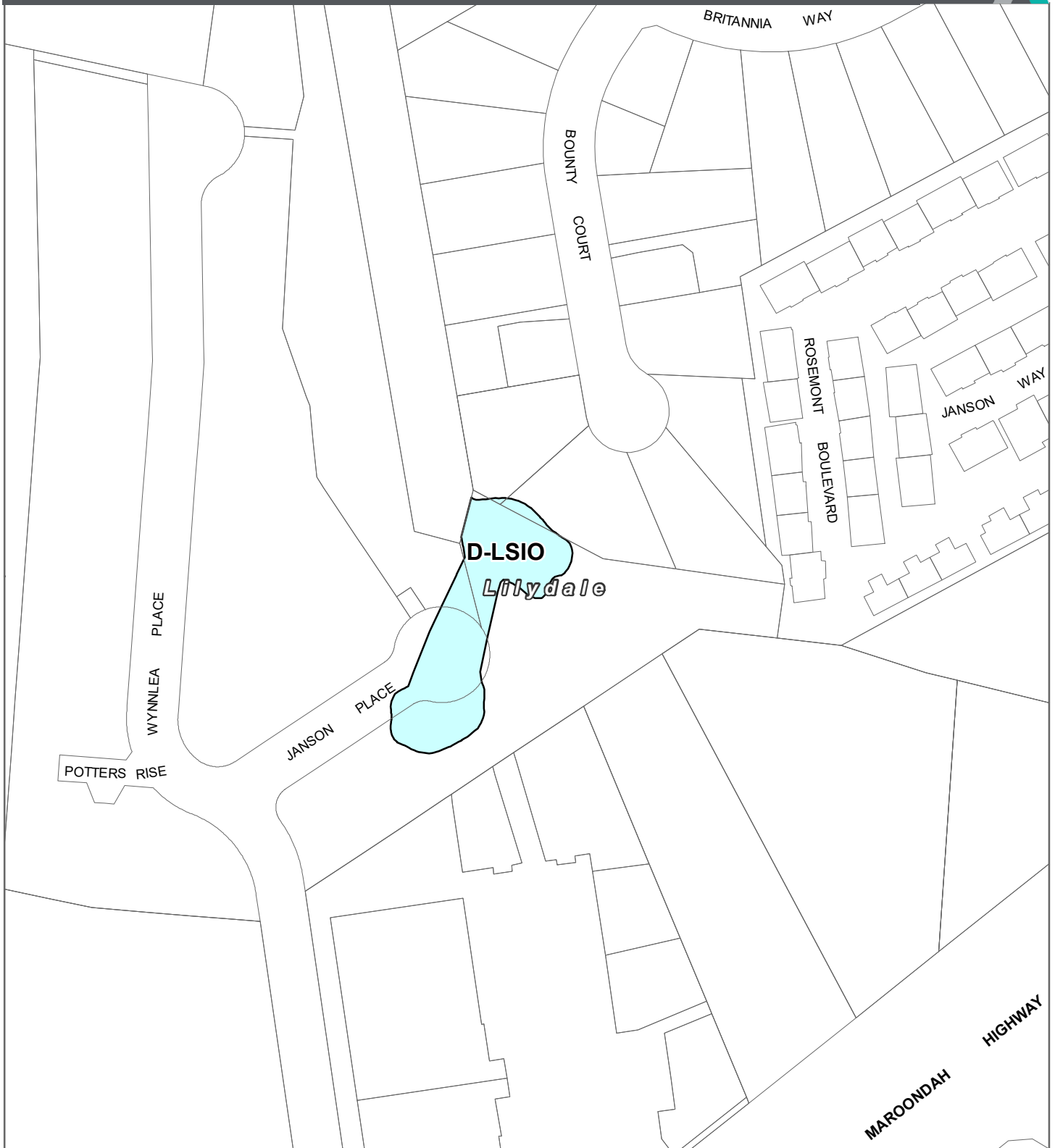


Department of Transport and Planning

Part of Planning Scheme Map 12

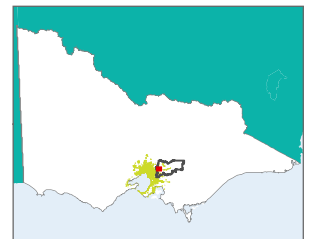


YARRA RANGES PLANNING SCHEME - LOCAL PROVISION AMENDMENT C223yran



LEGEND

- D-LSIO - Area to be deleted from a Land Subject to Inundation Overlay
- Local Government Area

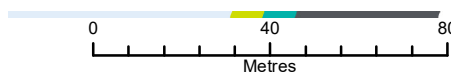


Part of Planning Scheme Map 40LSIO-FO

Disclaimer

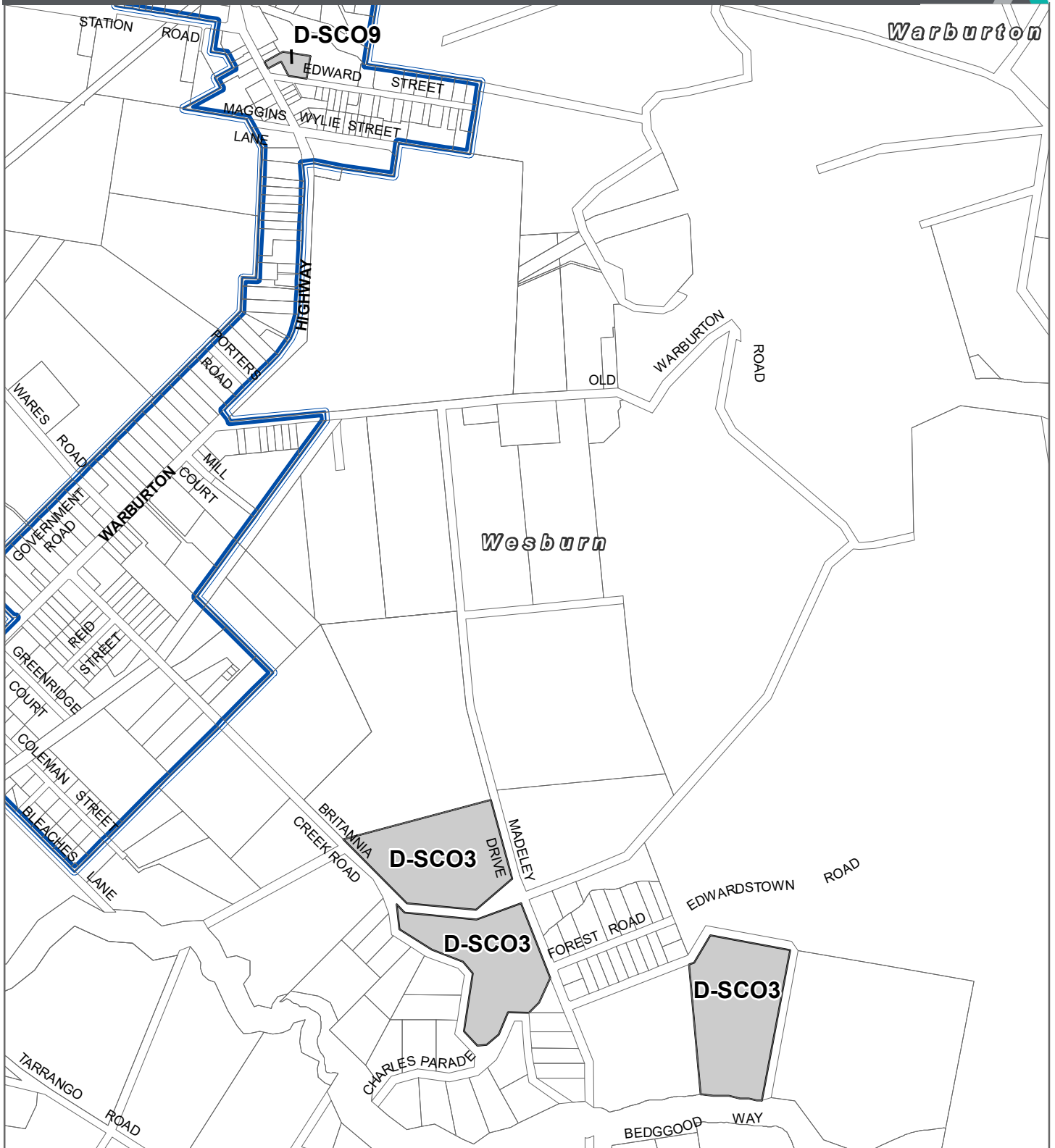
This publication may be of assistance to you but the State of Victoria and its employees do not guarantee that the publication is without flaw of any kind or is wholly appropriate for your particular purposes and therefore disclaims all liability for any error, loss or other consequence which may arise from you relying on any information in this publication.

Planning Group
Print Date: 20/03/2024
Amendment Version: 1






Department of Transport and Planning

YARRA RANGES PLANNING SCHEME - LOCAL PROVISION AMENDMENT C223yran



LEGEND

-  D-SCO - Area to be deleted from a Specific Controls Overlay
-  Local Government Area
-  Urban Growth Boundary

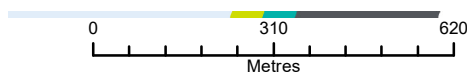


Part of Planning Scheme Map 47SCO

Disclaimer

This publication may be of assistance to you but the State of Victoria and its employees do not guarantee that the publication is without flaw of any kind or is wholly appropriate for your particular purposes and therefore disclaims all liability for any error, loss or other consequence which may arise from you relying on any information in this publication.

Planning Group
Print Date: 20/03/2024
Amendment Version: 1





VICTORIA
State Government

Department of Transport and Planning

YARRA RANGES PLANNING SCHEME - LOCAL PROVISION AMENDMENT C223yran



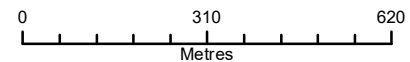
LEGEND

-  D-SCO - Area to be deleted from a Specific Controls Overlay
-  Local Government Area

Disclaimer
 This publication may be of assistance to you but the State of Victoria and its employees do not guarantee that the publication is without flaw of any kind or is wholly appropriate for your particular purposes and therefore disclaims all liability for any error, loss or other consequence which may arise from you relying on any information in this publication.

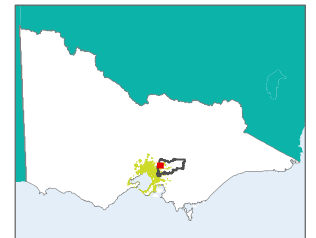
© The State of Victoria Department of Transport and Planning 2024

Planning Group
 Print Date: 13/03/2024
 Amendment Version: 1



Department of Transport and Planning

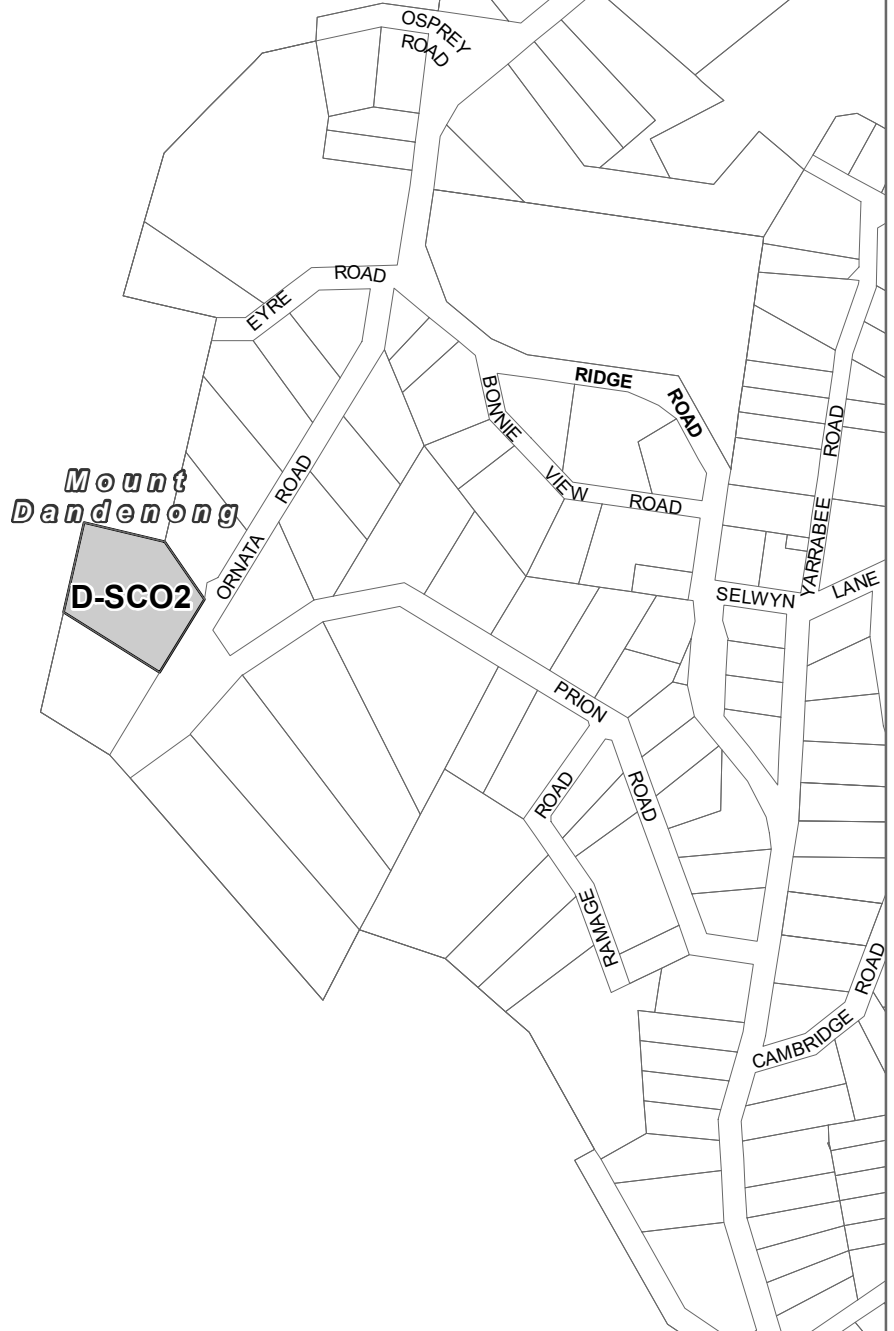
Part of Planning Scheme Map 19SCO





YARRA RANGES PLANNING SCHEME - LOCAL PROVISION

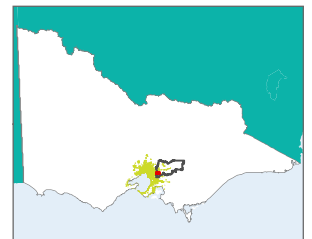
AMENDMENT C223yran

SINGLETON TERRACE



LEGEND

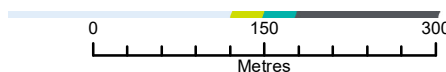
-  D-SCO - Area to be deleted from a Specific Controls Overlay
-  Local Government Area



Part of Planning Scheme Map 52SCO

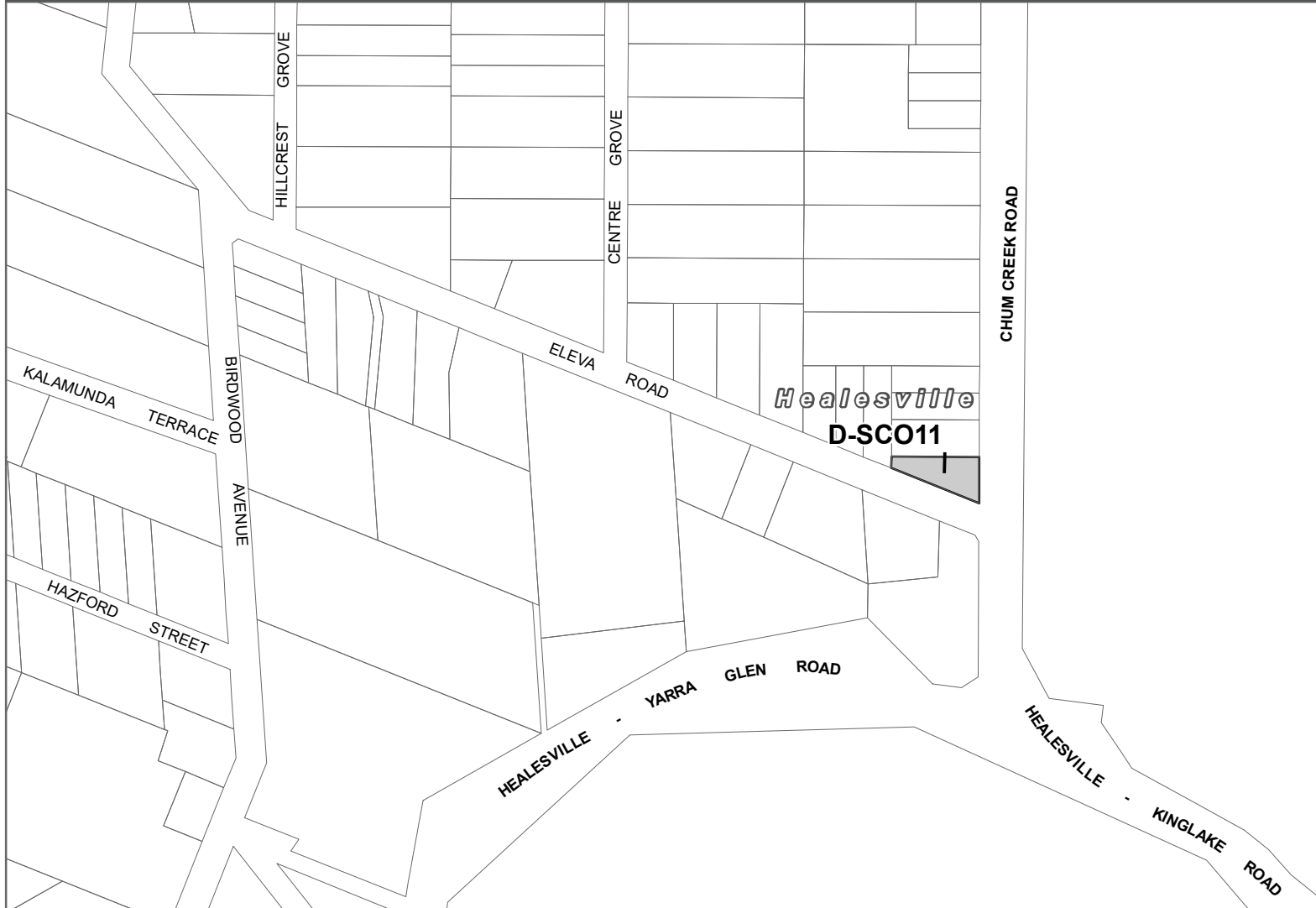
Disclaimer
 This publication may be of assistance to you but the State of Victoria and its employees do not guarantee that the publication is without flaw of any kind or is wholly appropriate for your particular purposes and therefore disclaims all liability for any error, loss or other consequence which may arise from you relying on any information in this publication.

Planning Group
 Print Date: 20/03/2024
 Amendment Version: 1





Department of Transport and Planning

YARRA RANGES PLANNING SCHEME - LOCAL PROVISION AMENDMENT C223yan

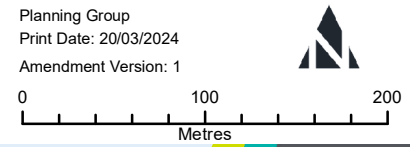


LEGEND

-  D-SCO - Area to be deleted from a Specific Controls Overlay
-  Local Government Area

Disclaimer
 This publication may be of assistance to you but the State of Victoria and its employees do not guarantee that the publication is without flaw of any kind or is wholly appropriate for your particular purposes and therefore disclaims all liability for any error, loss or other consequence which may arise from you relying on any information in this publication.

© The State of Victoria Department of Transport and Planning 2024

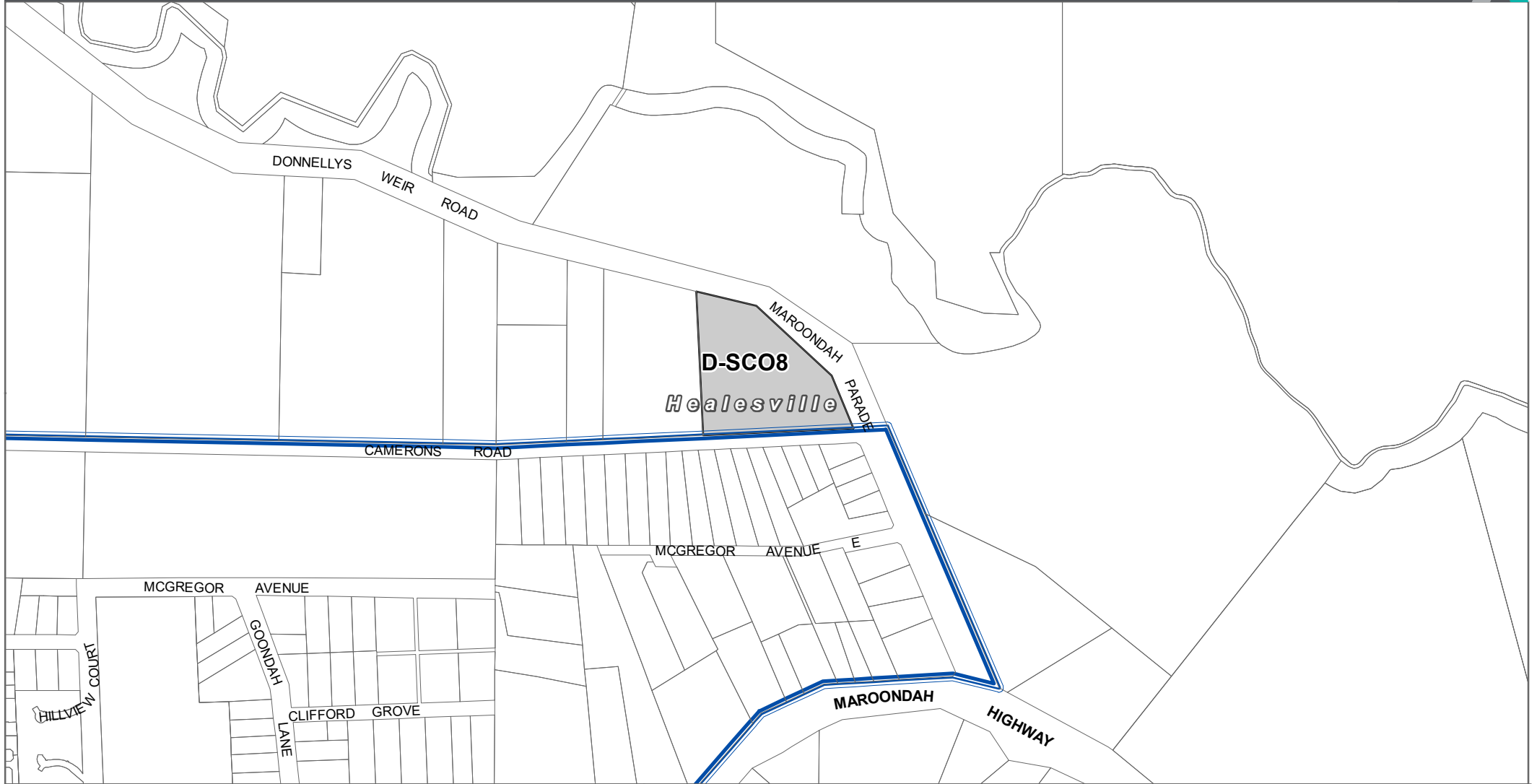


Department of Transport and Planning




Part of Planning Scheme Map 11SCO



YARRA RANGES PLANNING SCHEME - LOCAL PROVISION AMENDMENT C223yran



LEGEND

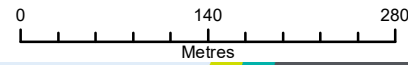
-  D-SCO - Area to be deleted from a Specific Controls Overlay
-  Local Government Area
-  Urban Growth Boundary

Disclaimer

This publication may be of assistance to you but the State of Victoria and its employees do not guarantee that the publication is without flaw of any kind or is wholly appropriate for your particular purposes and therefore disclaims all liability for any error, loss or other consequence which may arise from you relying on any information in this publication.

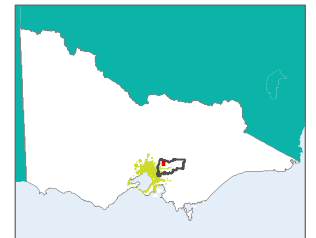
© The State of Victoria Department of Transport and Planning 2024

Planning Group
Print Date: 20/03/2024
Amendment Version: 1

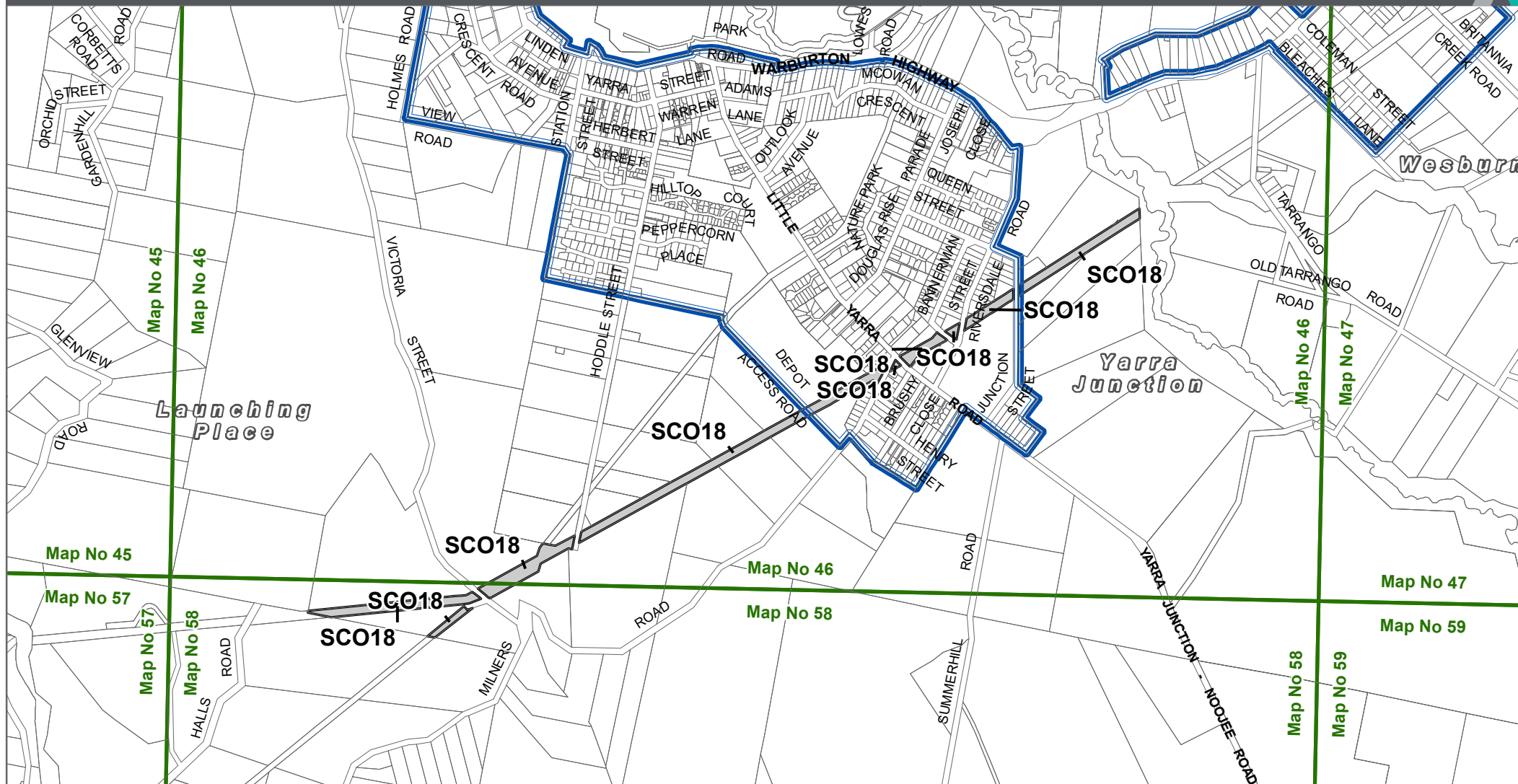


Department of Transport and Planning

Part of Planning Scheme Map 12SCO



YARRA RANGES PLANNING SCHEME - LOCAL PROVISION AMENDMENT C223yan

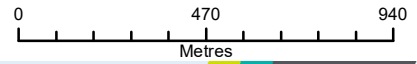


- LEGEND**
- SCO18 - Specific Controls Overlay - Schedule 18
 - Local Government Area
 - Urban Growth Boundary

Disclaimer
This publication may be of assistance to you but the State of Victoria and its employees do not guarantee that the publication is without flaw of any kind or is wholly appropriate for your particular purposes and therefore disclaims all liability for any error, loss or other consequence which may arise from you relying on any information in this publication.

© The State of Victoria Department of Transport and Planning 2024

Planning Group
Print Date: 20/03/2024
Amendment Version: 1



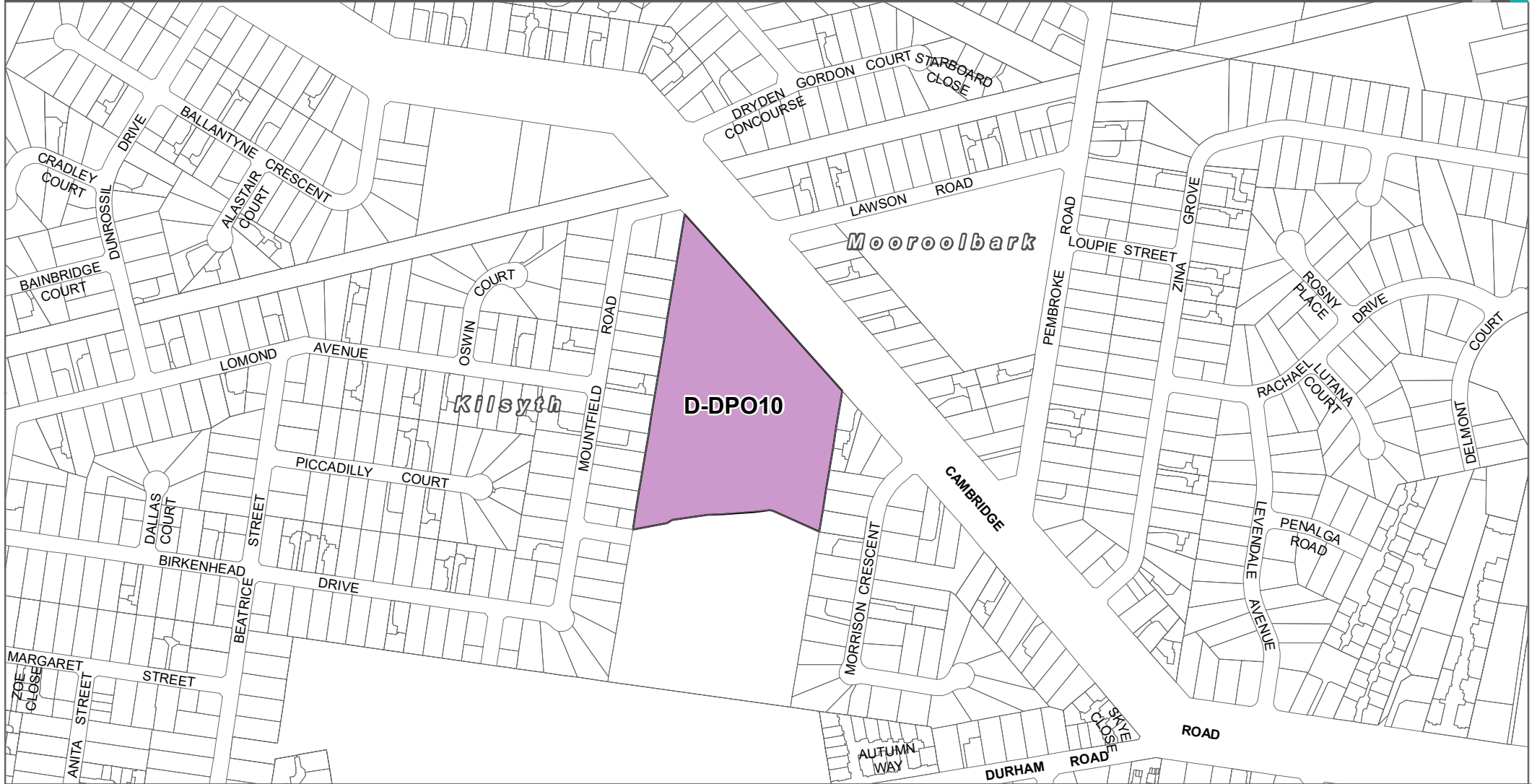
Part of Planning Scheme Maps 46SCO & 58SCO





Department of Transport and Planning



YARRA RANGES PLANNING SCHEME - LOCAL PROVISION AMENDMENT C223yan



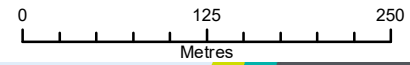
LEGEND

-  D-DPO - Area to be deleted from a Development Plan Overlay
-  Local Government Area

Disclaimer
This publication may be of assistance to you but the State of Victoria and its employees do not guarantee that the publication is without flaw of any kind or is wholly appropriate for your particular purposes and therefore disclaims all liability for any error, loss or other consequence which may arise from you relying on any information in this publication.

© The State of Victoria Department of Transport and Planning 2024

Planning Group
Print Date: 26/03/2024
Amendment Version: 1



Department of Transport and Planning

Part of Planning Scheme Map 52DPO

